

Beat the Wave!

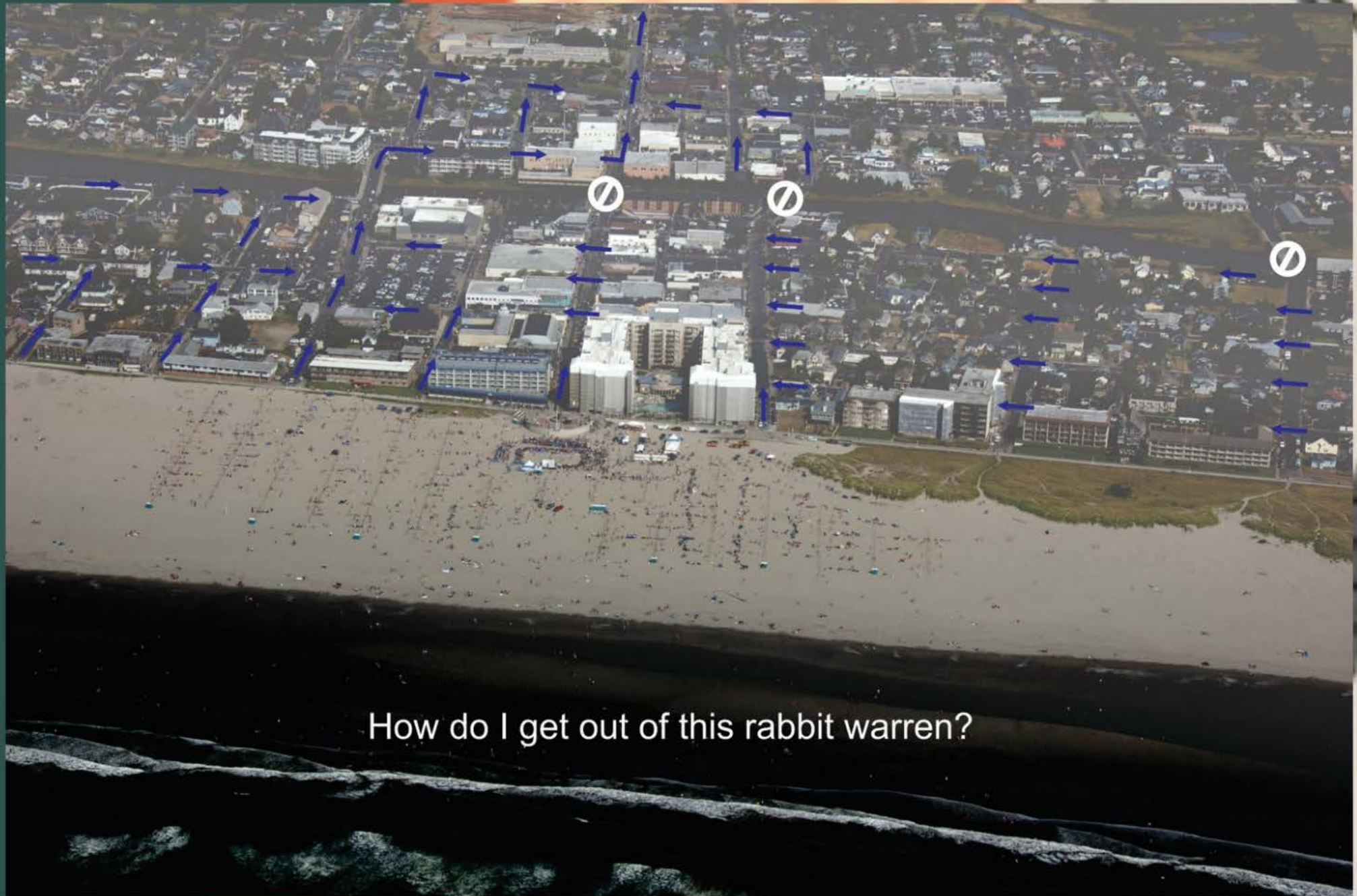
How Oregon's coastal communities are preparing for a Cascadia Subduction Zone tsunami



The Really Big One



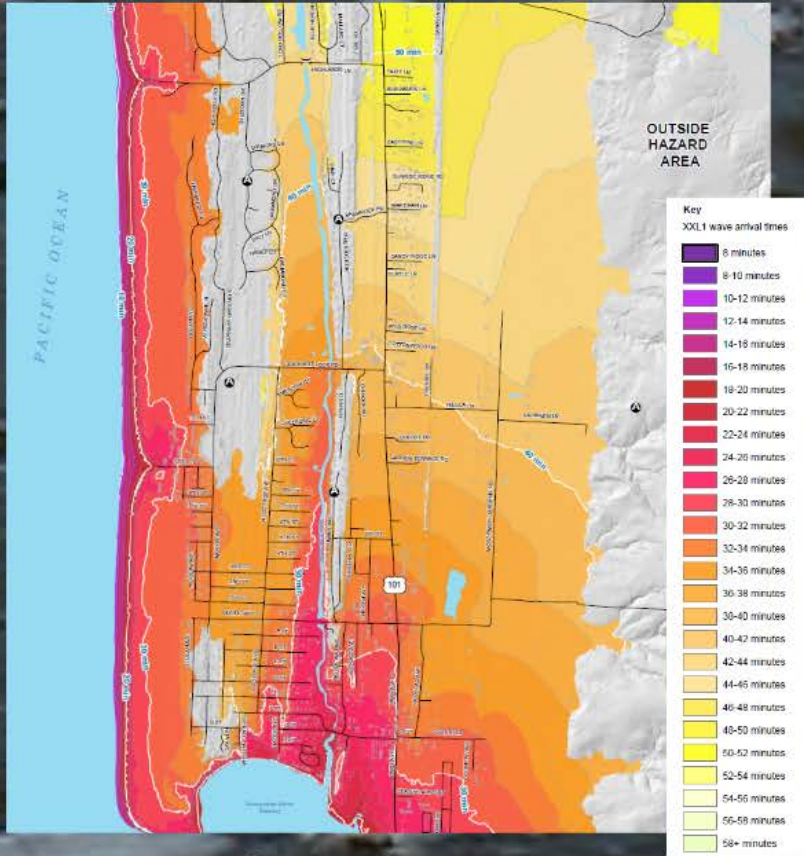
The Challenge



How do I get out of this rabbit warren?



Our Role



Localized Science



Land Use Decisions



Evacuation Planning

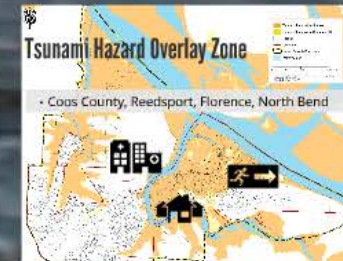
Tsunami Resilience Land Use Project

Funding from:

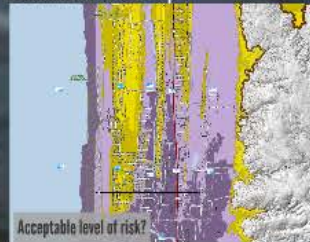
- NOAA Project of Special Merit
- NOAA Coastal Resilience Grant



Tsunami Resources




Tsunami Inundation Maps



Local Data

To help inform decision making



Tsunami Evacuation Facilities Improvement Plan





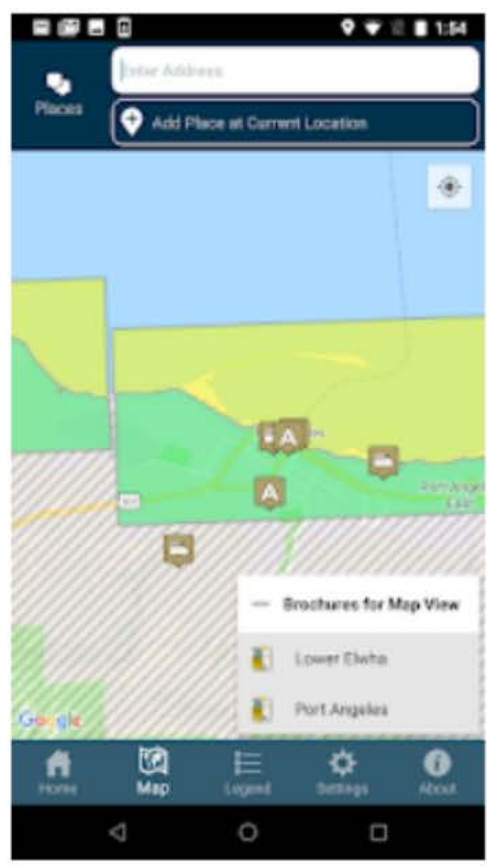
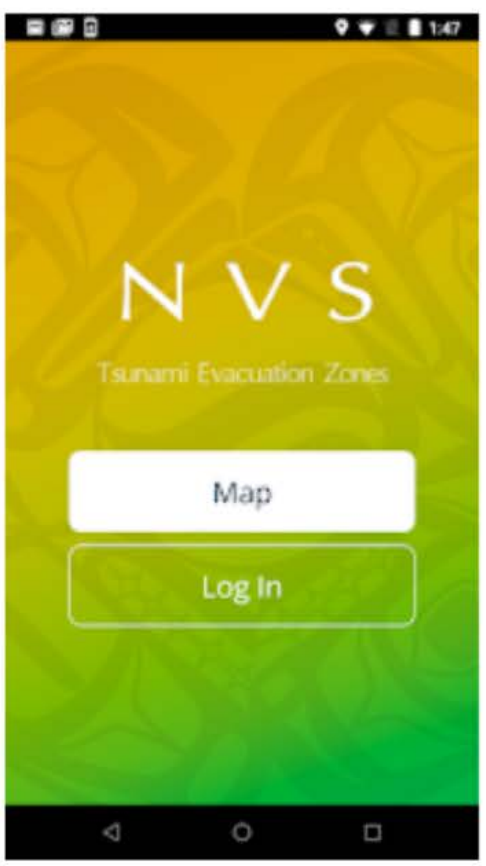
NVS Tsunami Evacuation

Nanoos.org Maps & Navigation

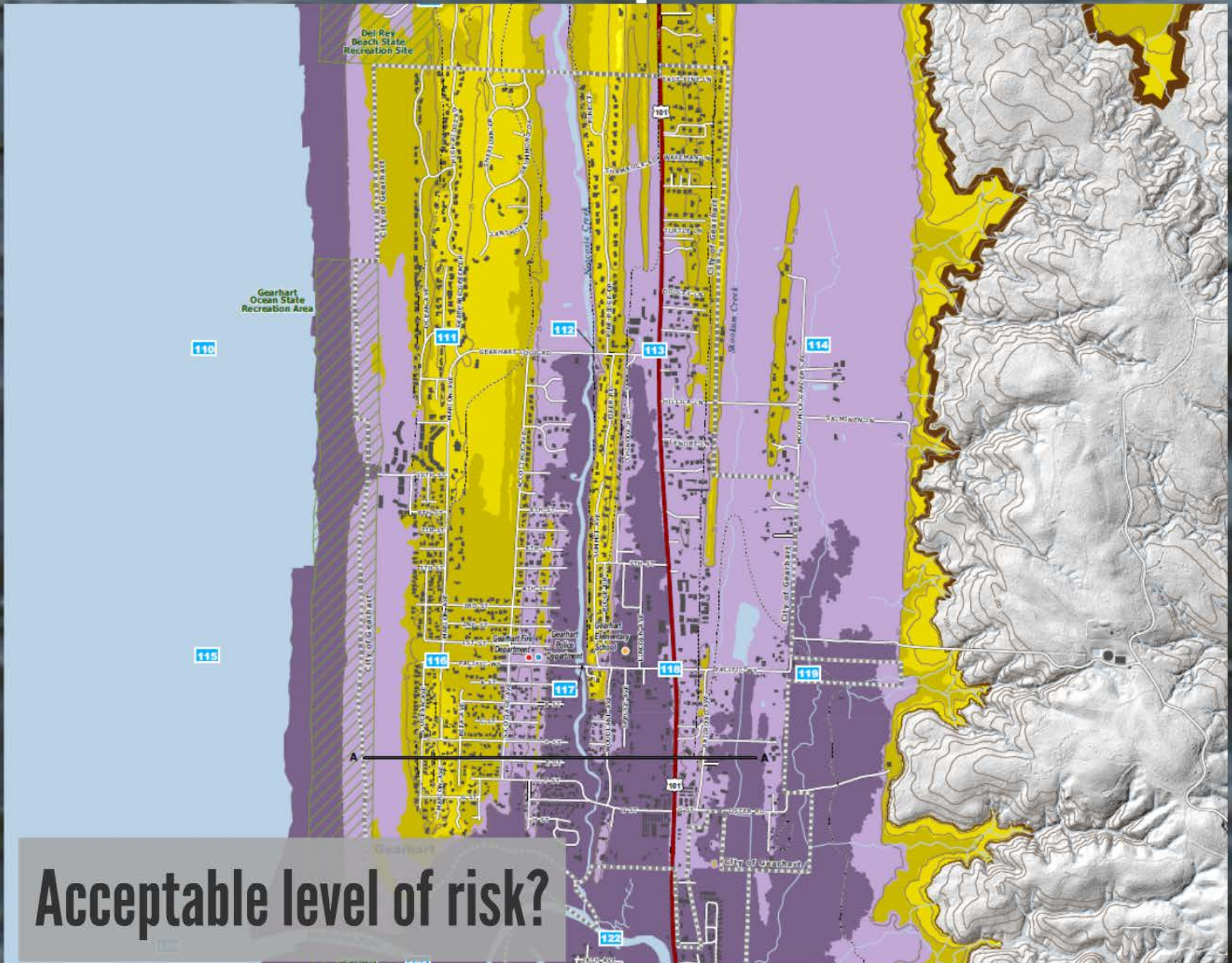
Everyone

This app is compatible with all of your devices.

Installed

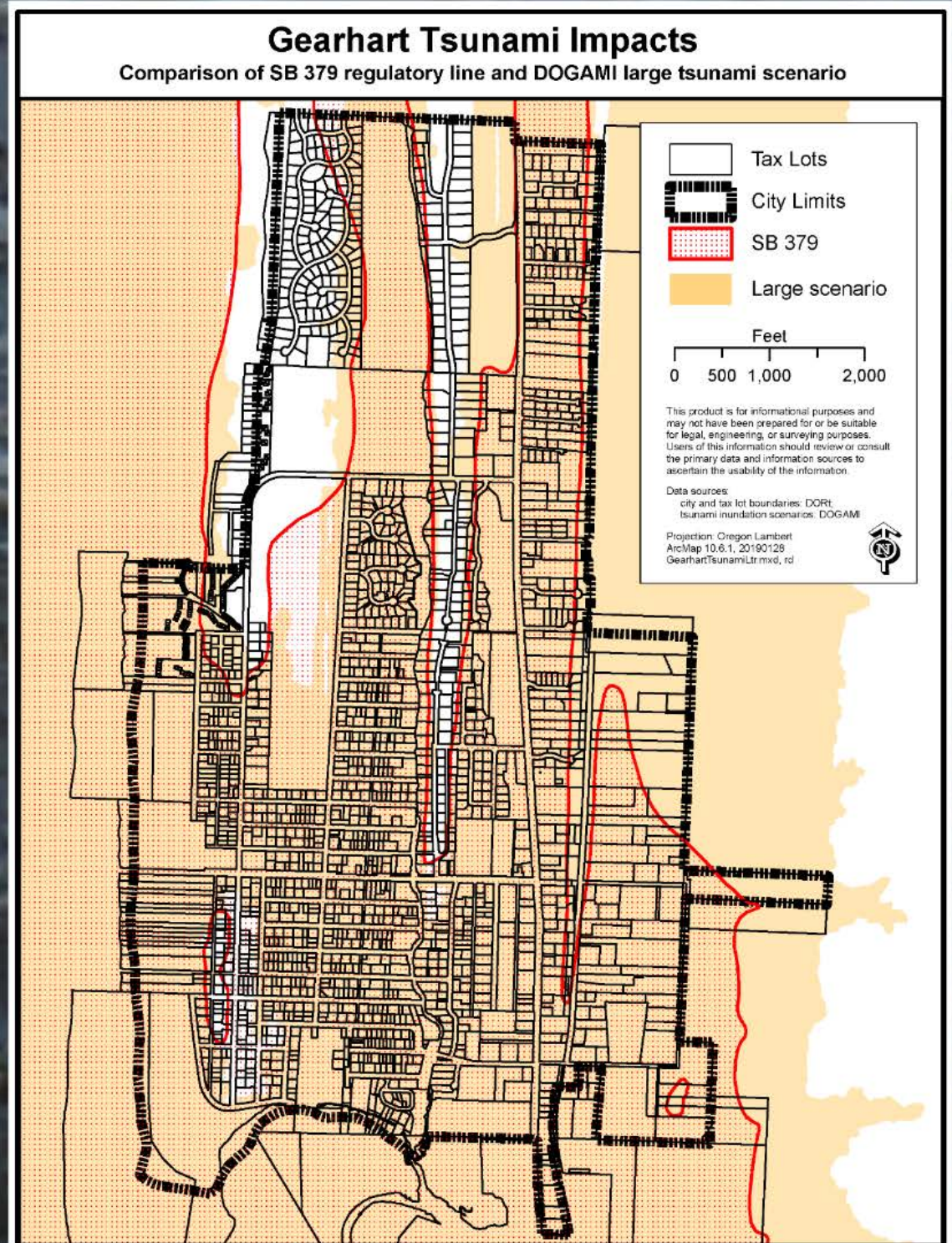


Tsunami Inundation Maps



Local Data

To help inform
decision making





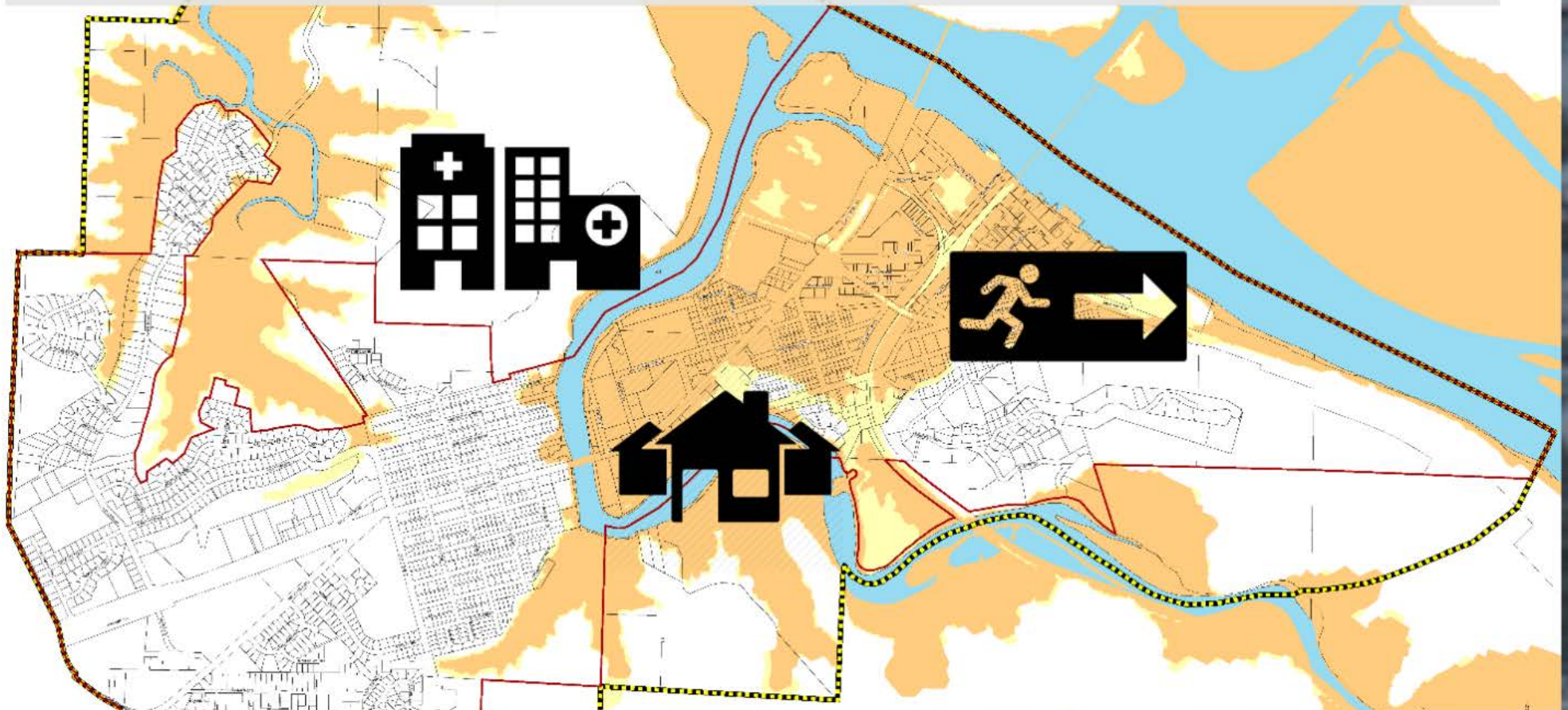
Tsunami Hazard Overlay Zone

- Tsunami Inundation Scenario L
- Tsunami Inundation Scenario XXL
- Parcels
- City Limits
- Urban Growth Boundary
- Waterbodies

0 750 1,500 3,000 Feet

© 2014 City of Florence, Oregon. All rights reserved. This map is a public information product. It is not intended to be used for any other purpose. The City of Florence, Oregon, is not responsible for any errors or omissions in this map. The City of Florence, Oregon, is not responsible for any damages or losses resulting from the use of this map.

- Coos County, Reedsport, Florence, North Bend



Tsunami Evacuation Facilities Improvement Plan

All-inclusive program:

- Evacuation needs;
- Route designation;
- Improvement projects;
- Education/outreach.



Route Improvements

- Enhanced Trails
- Vertical Evacuation Structures
- New paths
- Caches
- Wayfinding





www.oregontsunami.org
meg.reed@state.or.us

Beat the Wave!

How Oregon's coastal communities are preparing for a Cascadia Subduction Zone tsunami

