



Chad Sweet <chadsweet@cityofgearhart.com>

---

## Recology Sustainability Report

1 message

---

**Dan Blue** <DBlue@recology.com>  
To: Dan Blue <DBlue@recology.com>  
Cc: Christopher Carey <CCarey@recology.com>

Tue, Dec 26, 2023 at 12:15 PM

Greetings and Happy Holidays!

I'm finally getting around to sharing our 2023 Sustainability Report with you, which showcases the company's commitments to decrease greenhouse gas emissions, support a diverse workforce, and partner with local communities to advance resource recovery and help slow climate change. This is produced by our corporate Sustainability team for the whole of Recology. A few highlights include:

- For every ton of greenhouse gases emitted by the company's operations, Recology and its partners avoided ten times more greenhouse gas emissions through recycling and composting activities.
- Recology's collection and processing activities supported the recovery of more than 1.3 million tons of recyclable and compostable materials, including more than 684,000 tons for composting at Recology facilities—a 12 percent year-over-year increase.
- Recology achieved its goal of powering its fleet with more than 90 percent renewable or alternative energy sources.
- Recology facilities ran on 90 percent renewable or carbon-free electricity.

We are proud of the progress we are making towards sustainable operations here in Oregon as well as at our other sites up and down the west coast. "As the largest 100 percent employee-owned company in our industry, we owe our success to a passionate workforce that's committed to meeting the ambitious goals we set in our pursuit of a world without waste," said Recology CEO Sal Coniglio.

Here is an article with more highlights from the report: [https://www.recology.com/recology\\_news/read-our-2023-sustainability-report/](https://www.recology.com/recology_news/read-our-2023-sustainability-report/)

If you'd like to read the full report... you can find it here: <https://www.recology.com/pdfviewer/2023-sustainability-report/>

Please let me know if you have any questions.

Dan

---

**Dan Blue** (he, él)  
Government & Community Relations Manager – Northern Oregon

1850 NE Lafayette Avenue · [McMinnville](#), OR 97128  
**Recology** | Proudly Employee Owned  
C: 503-405-0261

E: [dblue@recology.com](mailto:dblue@recology.com)

W: [www.recology.com/recology-western-oregon](http://www.recology.com/recology-western-oregon)





Chad Sweet <chadsweet@cityofgearhart.com>

---

## Opportunity for Public and Agency Review and Comment: APP0064781

1 message

---

**Department of State Lands** <support.services@dsl.state.or.us>  
To: chadsweet@cityofgearhart.com

Mon, Dec 18, 2023 at 10:52 AM

Re: APP0064781, Tillamook County, Tillamook R, 01S10W26CC, Latitude 45.454510, Longitude -123.876663

The Oregon Department of State Lands (DSL) received an application for a project that involves removal or fill activity in a wetland or waterway. We are notifying you of the opportunity to comment on the application. You can view the application via our website:

<https://lands.dsl.state.or.us/index.cfm?fuseaction=Comments.AppDetail&id=64781>

The comment period on this application ends at 5:00 pm on January 16, 2024.

All comments will be considered before a decision is made on the application. Copies of the applicable laws and rules are available on the DSL website at <http://www.oregon.gov/dsl/Laws/Pages/LawsRules.aspx>. You may also submit comments via US mail or fax. You may request a paper copy of the application by calling DSL. If your project is west of the Cascades call the Salem office at (503) 986-5200; for projects east of the Cascades call the Bend office at 541-388-6112. Please have the application number and county name ready. DSL may charge a copying fee for this service.

Thank you.





# Oregon

Theodore R. Kulongoski, Governor

## Ocean and Coastal Management Program

Department of Land Conservation and Development

635 Capitol Street, Suite 150

Salem, Oregon 97301-2540

Phone (503) 373-0050

FAX (503) 378-6033

[www.lcd.state.or.us/coastal/html](http://www.lcd.state.or.us/coastal/html)

## Public Notice

### Oregon Coastal Management Program Consistency Certification

For projects subject to coastal zone review, notice is hereby given that the project is being reviewed by the Department of Land Conservation and Development (DLCD) as provided in Section 307(c) of the Coastal Zone Management Act.\* The applicant believes that the activities described in the attached materials would comply with and be conducted in a manner consistent with the Oregon Coastal Management Program. Project information can be made available for inspection at DLCD's Salem office.

DLCD is hereby soliciting public comments on the proposed project's consistency with the Oregon Coastal Management Program. Written comments may be submitted to DLCD, 635 Capitol St. NE, Suite 200 Salem, OR 97301-2540, Attention: Consistency Review Specialist. Any comments must be received by DLCD within 21 days of issuance of this notice. For further information, you may call DLCD at (503)-373-0050 ext. 260.

#### REVIEW CRITERIA

Comments should address consistency with the applicable elements of the Oregon Coastal Management Program. These elements include:

- Acknowledged Local Comprehensive Plans & Implementing Ordinances
- Statewide Planning Goals
- Applicable State Authorities (e.g. Removal-Fill Law and Oregon Water Quality Standards)


#### INCONSISTENT?

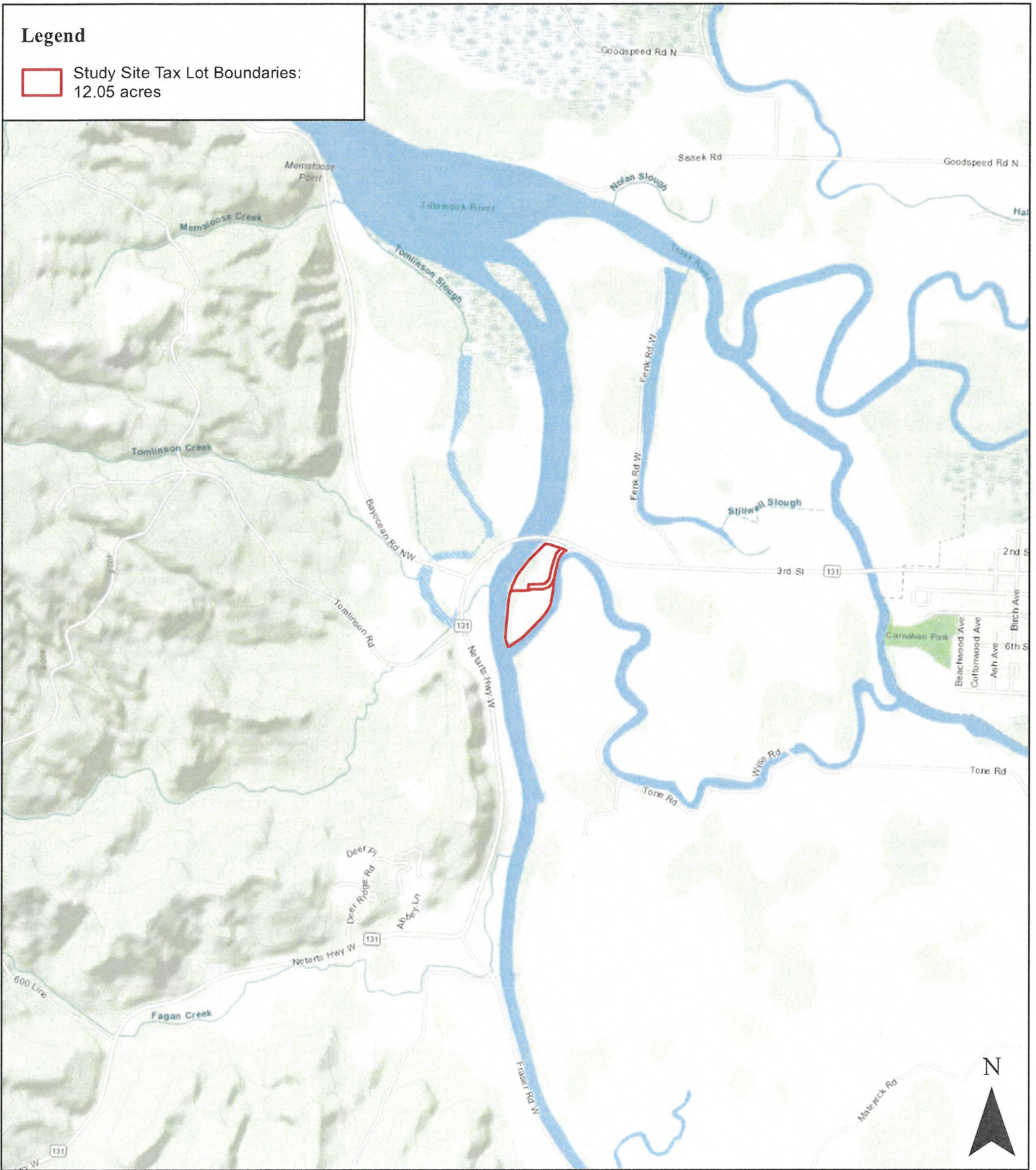
If you believe this project is inconsistent with the Oregon Coastal Management Program, your comments to DLCD should explain why you believe the project is inconsistent and should identify the Oregon Coastal Management Program element(s) in question. You should also describe how the project could be modified, if possible, to make it consistent with the Oregon Coastal Management Program.

**\*Special Note:** Certain Corps of Engineers authorizations are not subject to individual coastal zone review by the DLCD. For example, DLCD has issued one-time approvals for some nationwide permits provided applicants meet national and regional permit conditions. Contact DLCD at the address or number given above or the Corps of Engineers at (503)-808-4373 for more information.



**Legend**

 Study Site Tax Lot Boundaries:  
12.05 acres

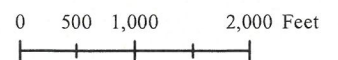


Date: 4/17/2023

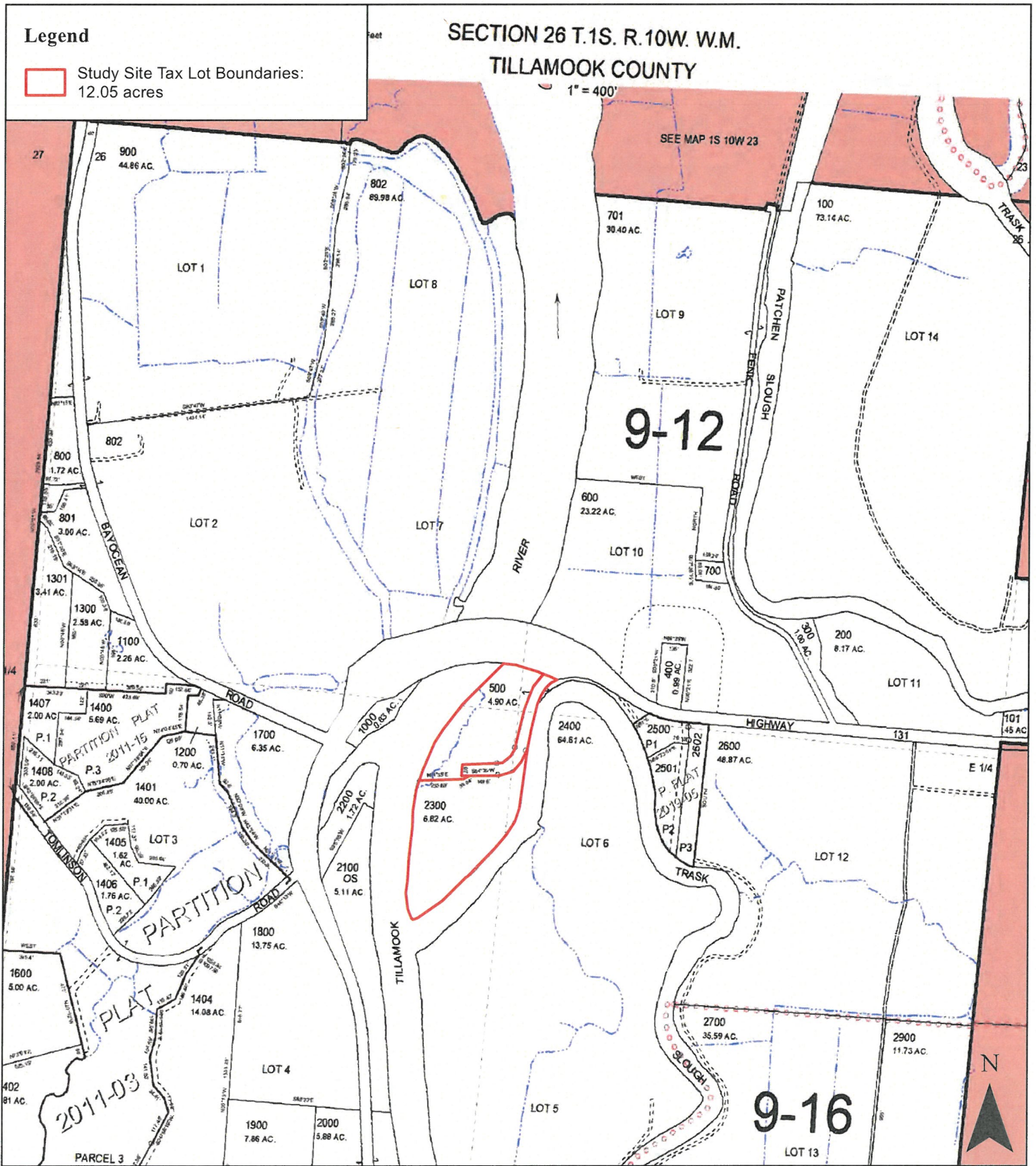
Data Source: ESRI, 2023; Tillamook  
County GIS Dept, 2023

Figure 1. Location Map

3rd Street Project Site: S&A # 3058





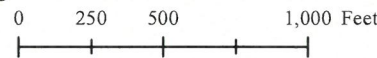


Date: 4/17/2023

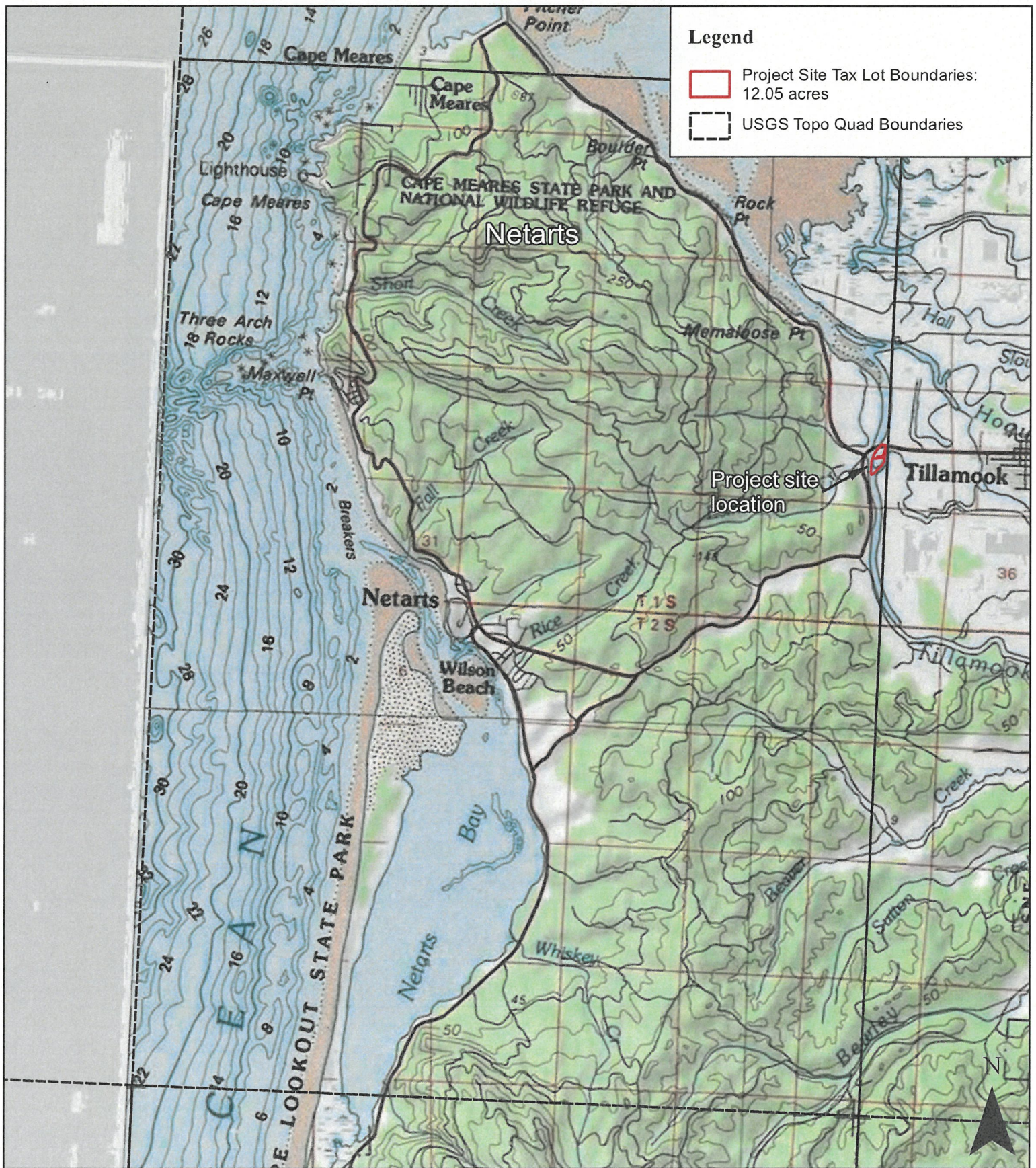
Data Source: ESRI, 2023; Tillamook County GIS Dept, 2023

Figure 2. Tax Map - 01S10W26

3rd Street Project Site: S&A # 3058





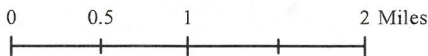


Date: 11/6/2023

Data Source: ESRI, 2023; Tillamook County GIS Dept, 2023; USGS, 2023

Figure 3. USGS Topographic Quadrangle - Netarts

3rd Street Project Site: S&A # 3058







Date: 4/13/2023

Data Source: ESRI, 2023; Tillamook County GIS Dept, 2023

Figure 4. Recent Aerial Imagery - October 29, 2019